

Slovak MTBO championships 2022

Invitation

*Open Slovak MTBO championships
4th and 5th round of Czech cup
Competitions within Austrian and Hungarian cup
MTBO competition for the general public*

Organizer	Slovak Orienteering Association (SZOŠ)
Technical support	ŠK VAZKA Bratislava
Webpage	http://mtbo.vba.sk/2022/
Date and classification	<i>Open Slovak MTBO championships on Middle and Long Czech MTBO cup – 4th and 5th round Hungarian MTBO cup Austrian MTBO cup</i>
Date	28.5.2022 (Saturday) - Middle 29.5.2022 (Sunday) – Long
Event centre	Šaštín-Stráže – Recreation center area Gazárka (map)
Presentation	28.5. (Saturday) - 10:30 - 12:00 at the event centre 29.5. (Sunday) - 08:00 - 09:00 at the event centre (only for competitors who didn't participate in Saturday's races) <i>On-site entries according to the capacity of the organizer.</i>
Classes	M11, M14, M17, M20, M21E , M21A, M21B, M40A , M40B, M50, M60 , M70 W11, W14, W17, W20, W21E , W21A, W21B, W40, W50, W60 MW10 – possible for parents to accompany the child Open, Open E-bike <i>In bold are written master classes, i.e., classes in which the title “Master of Slovak Republic in MTBO for 2022” will be awarded. At least 3 competitors must start in the class to be awarded the master's title. In case of a small number of registered, there is the possibility of merging some categories.</i>
Estimated winners	According to Rules Pravidiel OC SZOŠ
Punching system	SportIdent, contactless system AIR+ will be used (allows embossing to a distance of 150-200 cm). Finish control will be set for both manual stamping and AIR +. <i>(SI rental: 2 € / day, in case of damage or non-return: 30 €)</i>
Entries	till 19.5.2022, 23:59

Slovak, Czech and Hungarian competitors register via the Czech information system ORIS <https://oris.orientacnisporty.cz/>

Login instructions:

The races have a simplified name in the system:

- Saturday, 28.5.2022 - Czech MTBO Cup - 4th round
- Sunday, 29.5.2022 - Czech MTBO Cup - 5th round

Registration for the race can be created only after logging in to the ORIS system!

Competitors who are not members of a club registered in ČSOS must first create a user account in the ORIS system.

Unregistered competitors will also use ORIS registration in the form of a one-time application.

Austrian competitors register via <https://www.oefol.at/anne/>

Applications after the deadline to email prihlasky@vba.sk only within the capacity of the organizer (valid only after confirmation) **and for a surcharge of 50%**.

Entry fees

classes	fees
WM10, WM11, WM14	3 €
WM17, WM20	6 €
WM21, WM40, MW50, MW60, M70	10 €
Open, Open E-bike	6 €

Payment methods

1. Bank transfer in EUR

IBAN: SK61 8330 0000 0028 0137 8686

BIC/SWIFT: FIOZSKBA (Fio Banka - SK)

Terrain description

Mostly flat, in places passages with short steep exits and descents, sandy ground, dense network of roads and sidewalks. Forest work was taking place in the forest, which could have changed the passability on some sections of the roads. This change may not have been captured on the map.

Map

For both days - Šaštínský les, specific for OC, April 2022, scale 1:15 000, e=2,5 m (for some classes 1:10 000) , size A3 or A4.

Start 00

28.5.2022 (Saturday)

At 13:00.

Interval start according to the start list.

29.5.2022 (Sunday)

At 9:30.

Interval start according to the start list.

Distances










Event centre – presentation 0km
 Event centre – parking 300m
 Event centre – start up to 3km
 Event centre – finish 1-2km

Map holders	Possibility to rent at presentation for a 2€ fee.
Accommodation	Possibility to book accommodation directly at the Event center in small cottages (please reserve via +421 905 412 568 or e-mail: info@gazarka.eu , all the information are available on website http://www.gazarka.eu/site/), or possibly in the surrounding municipalities
Catering	At the event centre there will be a refreshment stand, or surrounding restaurants.
Parking	1 €/day, parking according to the organizers' instructions
Nursery	At the Event center; a picture track will also be available
Prize-giving ceremony	Will be held after the each race. The first three in each category will receive medals and prizes.
Complaints	In writing to the main referee; deposit 10 €.
Forbidden area	<p>Is marked on the map</p> <ul style="list-style-type: none"> ● By red hatching in case of forbidden area, ● Red zigzag line in case of forbidden road ● No off-road movement - the competitor must use only the road when completing the course, he/she must not move on a bicycle in open terrain.
COVID-19	The race will be organized in accordance with the anti-epidemiological measures in force in the Senica district at the scheduled time of the race. Further information will be published in the Instructions.
Warnings	<ul style="list-style-type: none"> ● Drive carefully! The safety of you and others is more important than winning ● Each competitor must cross the finish line, even if he or she has technical or other problems. In the extreme case, please let us know on tel. No. + 421 907 646 551 ● All starting cyclists must wear a bicycle helmet. ● Unless the rules for organizing mass sports events change, each competitor must have a protective mask /scarf on his face at the centre and at the start and maintain 2m spacing ● The race takes place in areas where tourists and occasionally cars move (garden settlement). It is necessary to pay increased attention and caution when driving. Avoid the others by riding at the right! ● In the race area, competitors cross a large number of rectangular crossroads, where it is not possible to distinguish driving preference - be considerate, careful, cautions and foresighted! ● The race area is part of the Záhorie Protected Landscape Area. Please do not enter the restricted areas marked on the map. Violation is punishable by disqualification! ● Any violation of the rules, especially off-road driving (except for dark orange areas) is punishable by disqualification! ● Drive on the right side of the roads. When driving uphill, the downhill racer has priority

	<ul style="list-style-type: none"> • Unregistered young people under the age of 18 must present parental consent at the time of presentation.
Contact	skvazka@vba.sk
Officials	Event director: Katarína Müller Papugová (tel: +421 907 646 551) Main referee: Barbora Šmelíková Course planner: Matej Müller (middle), Peter Mlynárik (long) Competition secretary: Eva Králová Map and graphics: Miroslav Lago Web admin: Juraj Opršal

Warnings: Competitors accept the hazards associated with participating in the event, and that they take part at their own risk, are responsible for their own safety, and have no claim against the Organizer in case of injury during the event, or caused by it later on. Marketing and sales activities at the event centre only with the permission of the director. By taking part in the event, every participant consents to storing his personal data (name, class, club) in the information system of the Slovak Orienteering Association and publishing them on the event websites (in entry and start lists and in the results). Unless you ask the photographer for a specific exclusion, by taking part in the Event, you consent to be photographed, and waive any and all rights of publicity or privacy and grant the Organiser permission to utilise your image in documentation and marketing materials.

Partners

		
https://www.orienteeing.sk/	https://www.lesy.sk/	http://mestosastinstraze.sk
		
http://www.sopsr.sk	https://aonenutrition.com/	https://www.metrostav.sk/
		
http://vino-masaryk.sk	http://www.autrata.sk/	https://www.patronskypivovar.sk



<http://www.eleven-sportswear.sk>

<https://www.stupavar.sk/>