



Austrian Championships
2. Austria Cup – Middle
3. Austria Cup – Middle

Deutsche Bundesranglistenläufe

Abtenau, 20.-21.01.2024

Jury: Josef Zapletal, Bernd Kohlschmidt, Adrian Wickert (Saturday)
Elisabeth Kirchmeir, Bernd Kohlschmidt, Adrian Wickert (Sunday)

First Start:

2. AC Middle: Saturday 20.01.24 13:00
3. AC Middle Sunday 21.01.24 10:00


Embargod Area: Au-Loipe 1
Warm up: Au-Loipe 2 and way from CC to Start
Tracks: 65 % wide tracks
25% scooter tracks
10% small („doted”) tracks

Competition Centre:


Place: Near slope entry Au-Loipe Abtenau.
GPS 47.555392, 13.339491
Race office: Open from Saturday 11:00 a.m., Sunday 09:00 a.m.
Late entries only in OPEN category.

Travel: Per **train** to Golling, **bus** 470 every hour in direction Pass Gschütt.
Per **car** ab Golling via Lammertal Bundesstraße. **Please be aware of frequent delays due to construction work on the motor way A10 up to one hour or more!**
Footpath from village Abtenau 10 – 15 min to competition center.
(see blue dots in situation map)

Map: Abtenau Au-Loipe
Scale 1:10 000, equidistance 5 m, as of 01/2024, Pretex in size A4.
<https://omapwiki.orienteering.sport/specifications/isskiom/>
Long courses will use map flip. See new symbol.

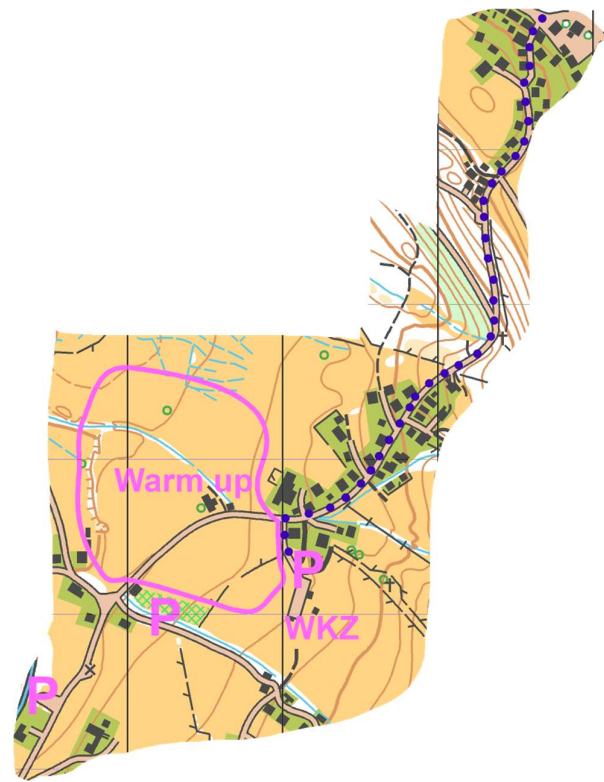
 **715 Continuing point after map exchange**
Geometry: point. Definition Symbol marking the continuation of the course after the map flip

Maps will be handed out with 1st part of course on the upper side.

 **805 Road covered with snow**
Geometry: line. Definition Snowploughed, skiable roads are drawn with a normal road symbol but wider.
Colour: black.

Road crossing: You may cross a very limited used public street. The crossing is covered with snow. **Take care** anyhow.

Parking and Overview:



Rural restaurant in competition area

There is a rural restaurant “Wandalm” in the competition area. **You can enter it only by use of the road after the competition on Saturday and Sunday**. All ski tracks to the Wandalm are competition area and forbidden to use.



Toilette, shower: Toilette in CC. No shower, no recreation rooms in CC.

Time keeping: Use of SI Air+ (SIAC). Double station at the finish line.
Limited number of SI-cards (without Air+ function) for rent.

Start procedure: Call up 3 min before start.

There are two separated tables with maps.

Table 1: for **M/W17, M/W20, M/W21E, M/W35:** Wait for order "maps" 15 seconds before start to place map in the map holder.

Table 2: for **kids up to M/W14 and Masters:** You can handle and view your maps when you enter the last box -1 minute before start.

Course length:

SATURDAY		SUNDAY	
Category	METERS	Category	METERS
M20, M21E, M35	9 140	M20, M21E, M35	7 470
W20, W21E, W35	6 400	W20, W21E, W35	5 820
W65, M75	4 030	W65, M75	3 720
W17, W45, W55, M65, W short	4 740	W17, W45, W55, M65, W short	4 950
M17, M45, M55, M short, Open	5 560	M17, M45, M55, M short, Open	6 470
W-14, M-14	3 190	W-14, M-14	3 400
W-12, M-12, N	2 490	W-12, M-12, N	2 550

Last finish : Saturday 16:00 Uhr Sunday 13:00 Uhr

Prize giving: Saturday: approx. at 16:00 in Competition Center, all categories.
Sunday: only kids-classes directly after the race

Live-Results: A screen in competition center and

2. AC <https://oresults.eu/events/625>

3. AC <https://oresults.eu/events/626>