

Race Information



Austrian Championships 2. Austria Cup – Middle and 3. Austria Cup – Middle

Abtenau, 20.-21.01.2024

Organisation:

Organizer: Österreichischer Fachverband für Orientierungslauf
Powered by: ASKÖ Henndorf Orienteering
Head of OC: Roland Kohlbacher
Course Setter: Roland Kohlbacher & Wolfgang Pötsch
Event Advisor: Adrian Wickert
Jury: Josef Zapletal, Bernd Kohlschmidt, Adrian Wickert

First Start:

2. AC Middle:	Saturday 20.01.24	13:00
3. AC Middle	Sunday 21.01.24	10:00

Embargod Area: Au-Loipe 1

Competition Centre:

Place: Near slope entry Au-Loipe Abtenau.
GPS 47.555392, 13.339491

Race office: Open from Saturday 11:00 a.m.
Late entries only in OPEN category.
Please pay registration fee per club to bank account ASKÖ Henndorf Orienteering, **IBAN AT64 3502 1000 1807 7818. No petty cash.**

Travel: Per **train** to Golling, **bus** 470 every hour in direction Pass Gschütt.
Per **car** ab Golling via Lammertal Bundesstraße. **Please be aware of frequent delays due to construction work on the motorway A10 up to one hour!**

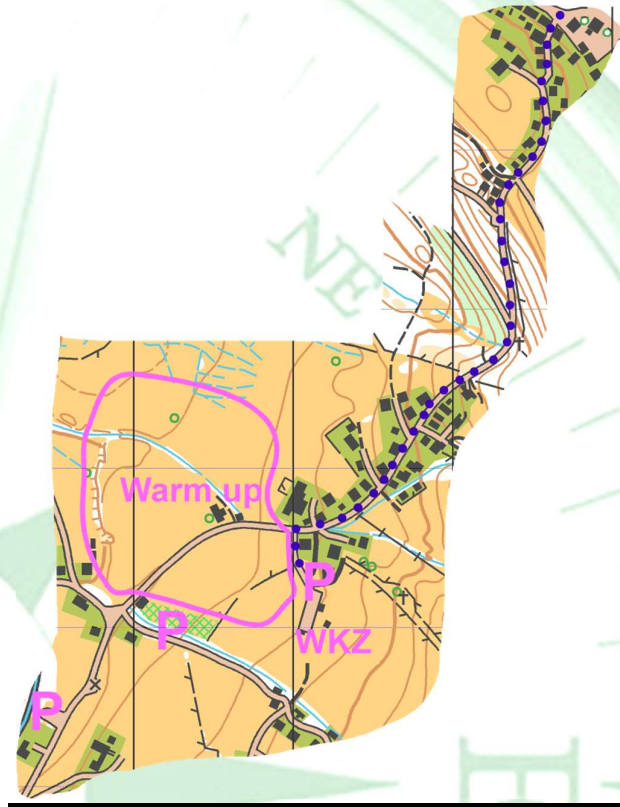
Footpath from village Abtenau 10 – 15 min to competition center.
(see blue dots in situation map)

Toilette, shower: Toilette in CC(=WKZ). No shower, no recreation rooms.

First aid: At the Competition Center.

Tea after Finish

Overview / warm up:



Time keeping: Use of SI Air+ (SIAC). Double station at the finish line.

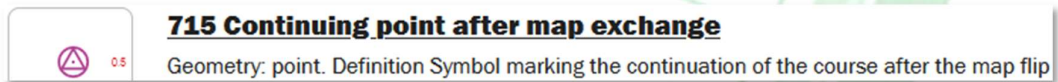
Limited number of SI-cards (without Air+ function) for rent.

Map: Abtenau Au-Loipe

Scale 1:10 000, equidistance 5 m, as of 01/2024, Pretex in size A4.

<https://omapwiki.orienteering.sport/specifications/isskiom/>

Long courses will use map flip. See new symbol.



Maps will be handed out with 1st part of course on the upper side.

Warm up: Au-Loipe 2 north of competition center and on the way to start.

Tracks: 65 % wide tracks


25% skidoo tracks

10% small („doted”) tracks

Course length: Preliminary length at fast snow conditions.
If conditions change, we will shorten the courses.

SATURDAY		SUNDAY	
Category	METERS	Category	METERS
M20, M21E, M35	9 140	M20, M21E, M35	7 440
W20, W21E, W35	6 400	W20, W21E, W35	5 800
W65, M75	4 030	W65, M75	3 750
W17, W45, W55, M65, W short	4 760	W17, W45, W55, M65, W short	4 970
M17, M45, M55, M short, Open	5 560	M17, M45, M55, M short, Open	6 470
W-14, M-14	3 000	W-14, M-14	3 420
W-12, M-12, N	2 490	W-12, M-12, N	2 530

Runnable roads with snow are drawn with map symbol 805.

	805 Road covered with snow Geometry: line. Definition Snowploughed, skiable roads are drawn with a normal road symbol but wider. Colour: black.
---	--

Last finish : Saturday 15:45 Uhr
Sunday 12:45 Uhr

Number bibs: No number bibs.

Flour ban: The use of flour-wax is forbidden!

Prize giving: Saturday: approx. at 16:00 in Competition Center, all categories.
Sunday: only kids-classes directly after the race

Live-Results: A screen in competition center and

<https://liveresultat.orientering.se>

Links: www.oefol.at bzw. www.oefol.at/anne

Anti-Doping

Respect anti-doping rules. Participants are obliged to attend doping tests if they are chosen by National Anti-Doping Agency.