



Kartenseminar 2023

Robert Ditz



Agenda



- Kartenaufbereitung
 - Kartenkontrolle 2023
 - Wichtige Schritte der Kartenkontrolle
-
- In the bottom-left corner of the slide, there are several overlapping geometric shapes, including triangles and squares, in shades of red and light red.

Kartenaufbereitung



Aufbereitung einer von OL-Karte für den Druck:

- Videos auf der Homepage

Kartenkontrolle 2023



Was ist mir aufgefallen:

- Neues Formular für Kartenkonsumenten (auf der Homepage verfügbar)
- Teilweise fehlende Berichte zur Symbol- und Farbkontrolle
- Teilweise falsche oder keine ÖFOL Logos auf den OL-Karten
- Rechtzeitige Beantragung einer ÖFOL Nummer

Symbol- und Farbkontrolle



Fehler im Bericht sind nicht gleich Fehler!


ÖFOL Logos



Schritte der Kartenkontrolle



Feldkontrolle:

- Georeferenzierung
 - Kategorisierung (Wege, Vegetation)
 - Vollständigkeit
 - Generalisierung
 - Richtige Verwendung der Symbole
- 

Schritte der Kartenkontrolle



Graphische Kontrolle:

- Symbol- und Farbkontrolle
- Kontrolle der Lesbarkeit
- Richtige Verwendung der Symbole
- Allgemeine Bearbeitung der Karte
- Deklination

Leitfaden für Kartenkontrolle




- Neues Dokument von Nico Kastner erstellt
- Wird demnächst auf der ÖFOL Homepage verfügbar sein!

Beispiele für Fehler in OL-Karten




<https://www.livelox.com/Viewer/Scottish-Student-Champs/Mens-A?classId=693005&tab=player>

Beispiele für Fehler in OL-Karten



Darstellung mehrerer Ebenen



IOF Commission



Änderungen in den Spezifikationen

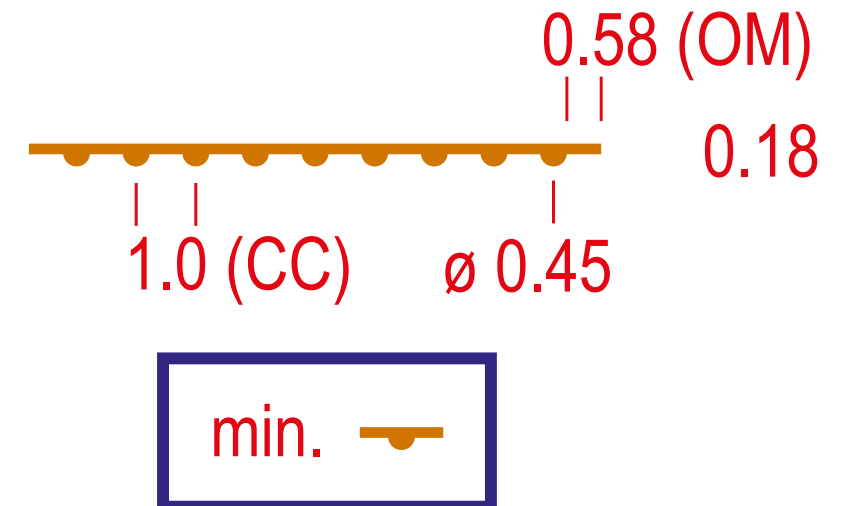
- ISOM 2017-2
- ISSprOM 2019
- ISSkiOM 2019
- Color and Printing
- ISMTBOM 2022

ISOM 2017-2



105.2 Retained earth wall

A retaining earth wall is an abrupt change in ground level which can be clearly distinguished from its surroundings used for minor peat edges and cultivation terraces. If such a feature is higher than 1 m, it should be drawn with the symbol Earth bank (104).



ISOM 2017-2



203.2 Dangerous pit

A highly dangerous pit, vertical shaft or abyss where a fall into the pit could cause severe injury or death. It is forbidden to place controls on these objects. If this object is part of a possible route choice, it should be marked in the terrain with tape.

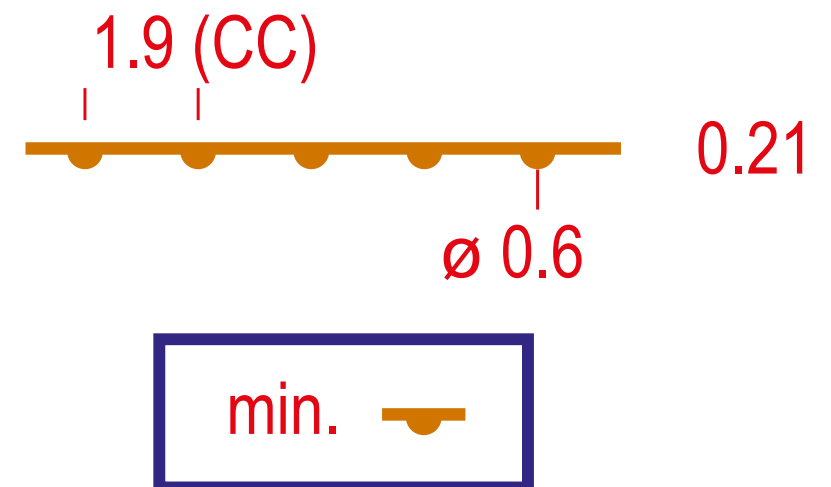


ISSprOM 2019



105.2 Retained earth wall seen only from one side

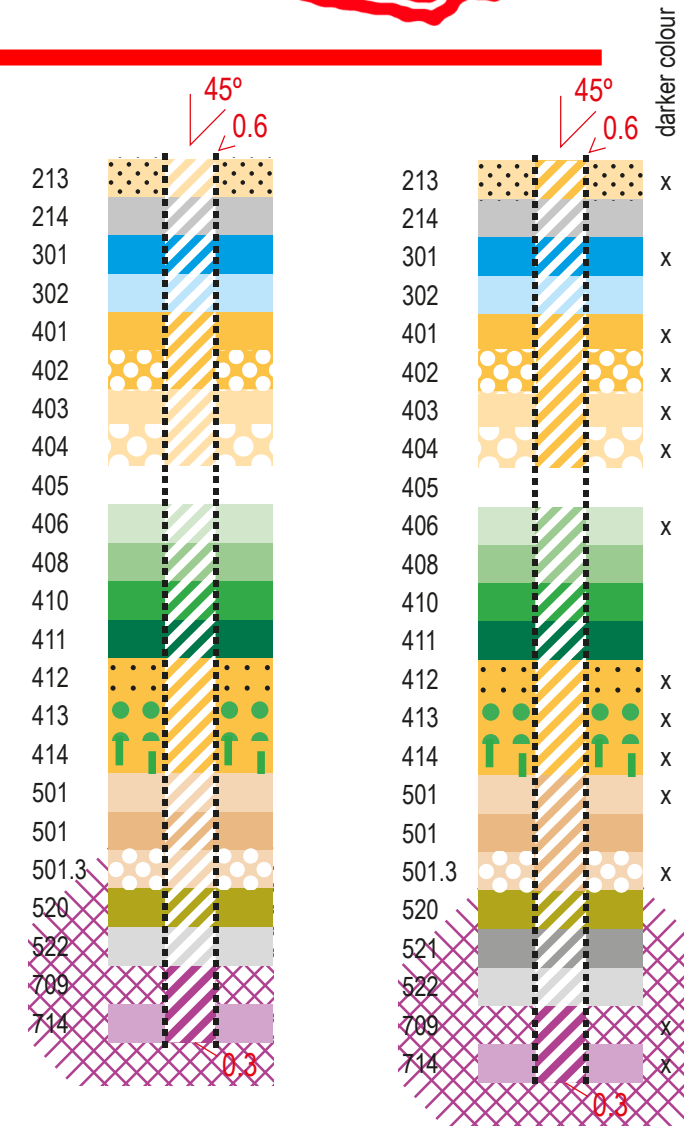
A retaining earth wall is an abrupt change in ground level which can be clearly distinguished from its surroundings used for minor peat edges and cultivation terraces. If such a feature is higher than 1 m, it should be drawn with the symbol Earth bank (104).



ISSprOM 2019



512.3 Area passable at two levels ->
512.3 Area runnable at lower level

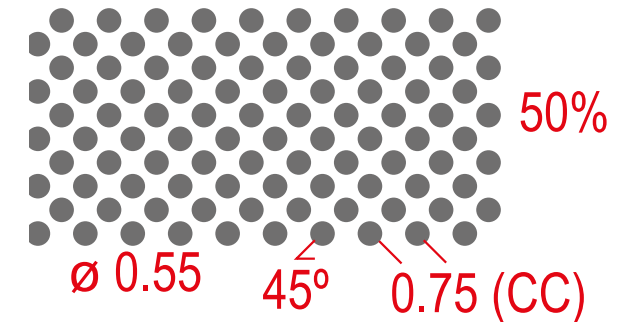


ISSprOM 2019



533 Area with obstacles

An area with several man-made features that are too small or close to be mapped individually and that constitute obstacles to the runners. The area cannot be crossed at full speed.




ISSprOM 2019



715 Continuing point after map exchange

Symbol marking the continuation of the course after the map flip or the map exchange. The triangle points in the direction of the following control.



Color and Printing



Vorschläge für Papier:

- Pretex sollte nicht verwendet werden
 - Teslin
 - Yupo
 - Antius
-
- In the bottom-left corner of the slide, there are several overlapping geometric shapes. There is a solid red square, a light red triangle pointing downwards, and another light red triangle pointing upwards, creating a decorative pattern.

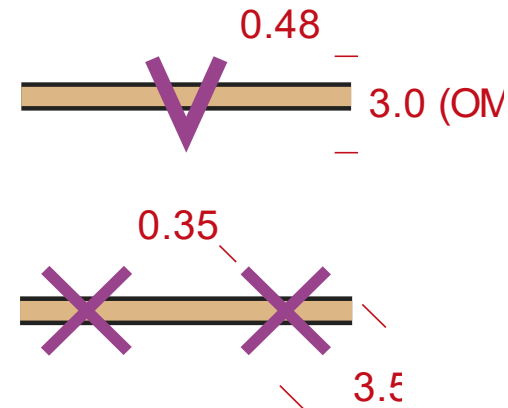
ISSkiOM 2019



Änderungswünsche der SkiO Commission sind derzeit in Bearbeitung

Streichung der Symbole

- 806 Sanded or snowless road
- 809 Forbidden route, crossable

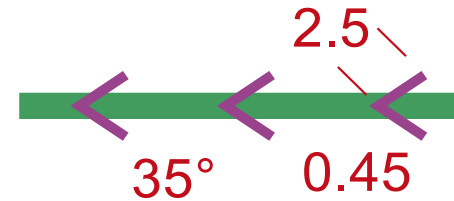


ISSkiOM 2019




Neues Symbol

- One-way compulsory



ISMTBOM 2022



-
- Änderungswünsche von der MTBO Commission eingelangt
 - Werden in einer gemeinsamen Sitzung besprochen und danach umgesetzt
- 

O-Map Wiki project



<https://omapwiki.orienteering.sport/>

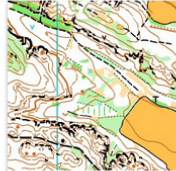
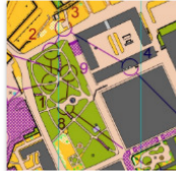
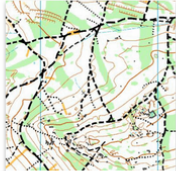
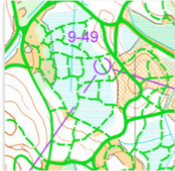
IOF O-Map Wiki

Home Specifications Glossary Tutorials Resources Contributing Q

What is O-Map Wiki?

The platform, which aims to provide up-to-date and high-quality information on orienteering mapping. Built by mappers for mappers. It extends information on the use of map symbols, map making methods, related terminology and resources. Offers examples of map symbols including photographs of objects from the terrain. The content can be easily shared in a web environment or used in educational materials.

Specifications

 <p>ISOM 2017-2 International Specification for Orienteering Maps</p>	 <p>ISSprOM 2019-2 International Specification for Sprint Orienteering Maps</p>	 <p>ISMTBOM 2022 International Specification for MTB Orienteering Maps</p>	 <p>ISSkiOM 2019 International Specification for Ski Orienteering Maps</p>
--	--	---	---

I want to contribute

Check out the [Contributing](#) page, all the details are there.

Want to share your photos without having to register? Try our easy photo donation via [Orienteering Mappers Int.](#) Facebook group.

I want to follow

[Discovering O-Map Wiki](#) Facebook page allows to follow new and interesting examples.